



Newhaven Neighbourhood Plan 2030

December 2014 Sites Consultation Report



The Town Council undertook a second consultation exercise on other possible sites for development. This survey was in the Centre Section of the Town Councils Magazine 'Newhaven Matters' which was delivered to every household in Newhaven Town.

94 responses were received in total, out of these, 8 filled the forms online and the remaining 86 submitted the forms to the various collection points indicated on the cover letter/ introduction page of the survey.

Below is the collation of all responses received indicating residents views on where development could be acceptable and where it could not. It also indicates the type of developments (housing) residents would like to see on the suggested sites.

Many thanks to all those who took the time to respond to the survey to help guide and direct the Town Council on how best to control future developments in Newhaven Town through the Neighbourhood Plan.



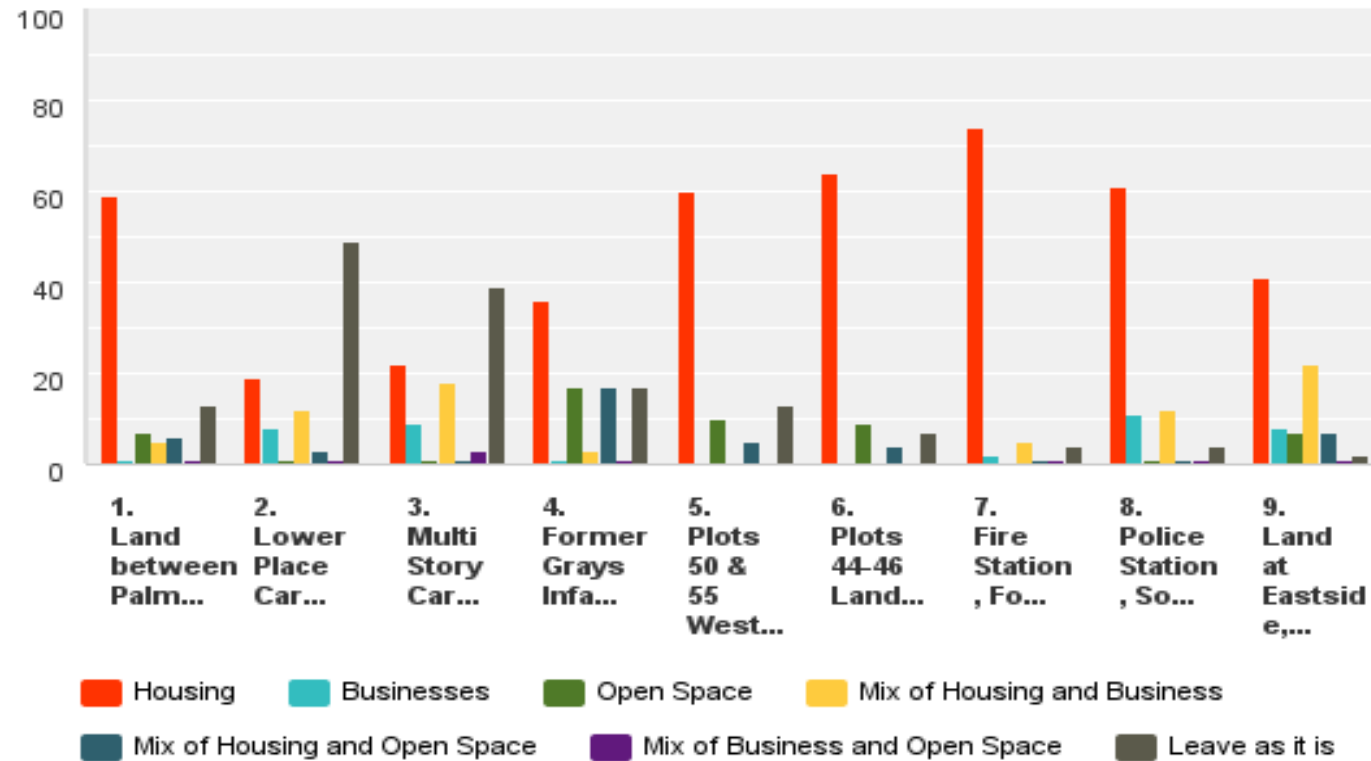
Question 1.

What type of development would you like to see on this site?								
Answer Options	Housing	Businesses	Open Space	Mix of Housing and Business	Mix of Housing and Open Space	Mix of Business and Open Space	Leave as it is	Response Count
1. Land between Palmerston Road and Holmdale Road, Newhaven	59	1	7	5	6	1	13	83
2. Lower Place Car Park, Newhaven	19	8	1	12	3	1	49	88
3. Multi Story Car Park, Dacre Road Car Park	22	9	1	18	1	3	39	85
4. Former Grays Infant School, Western Road, Newhaven	36	1	17	3	17	1	17	89
5. Plots 50 & 55 Westdene Avenue, Harbour Heights, Newhaven	60	0	10	0	5	0	13	85
6. Plots 44-46 Land south-west of Wilmington Road, Harbour Heights, Newhaven	64	0	9	0	4	0	7	83
7. Fire Station, Fort Road, Newhaven	74	2	0	5	1	1	4	86
8. Police Station, South Road, Newhaven	61	11	1	12	1	1	4	88
9. Land at Eastside, Beach Road, Newhaven	41	8	7	22	7	1	2	83
<i>answered question</i>								93
<i>skipped question</i>								1



Q1 What type of development would you like to see on this site?

Answered: 93 Skipped: 1



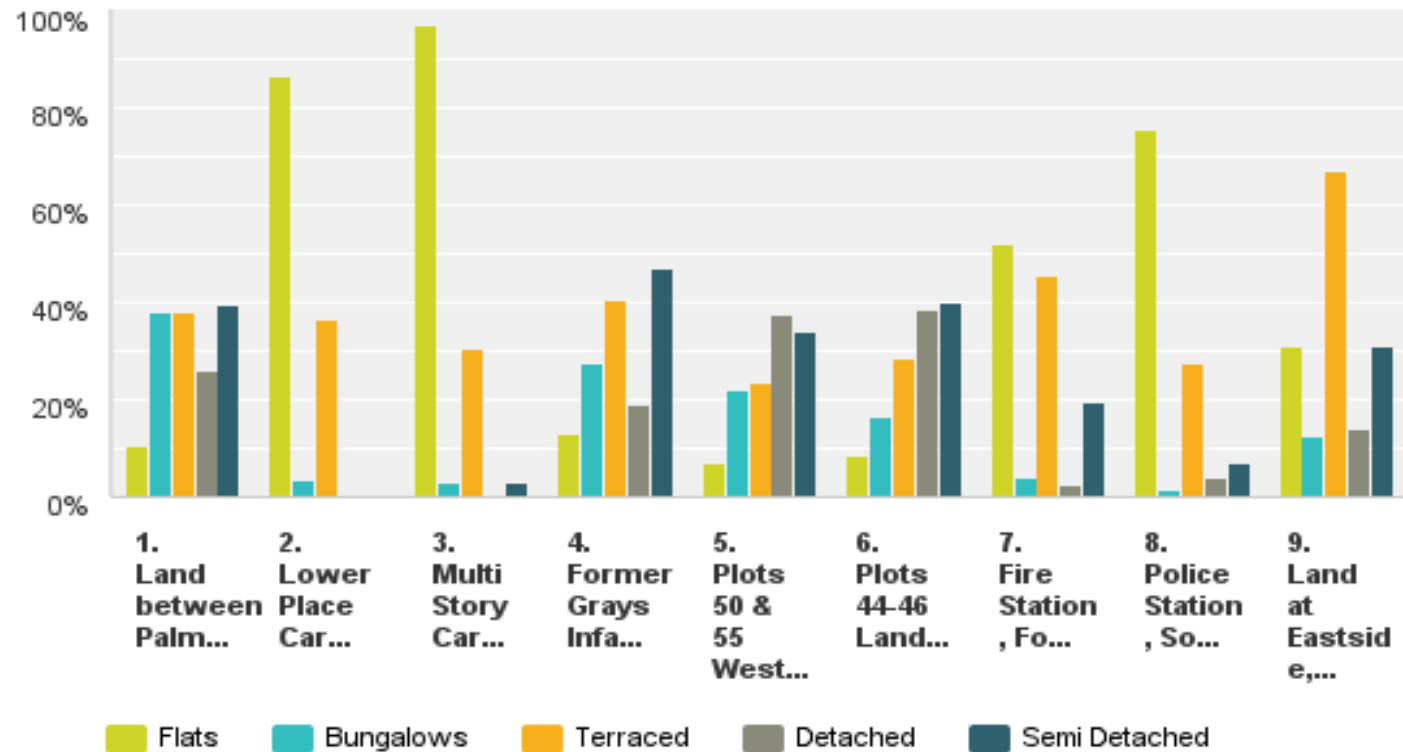
Question 2:

What type of Housing development would you like to see on this site?						
Answer Options	Flats	Bungalows	Terraced	Detached	Semi Detached	Response Count
1. Land between Palmerston Road and Holmdale Road, Newhaven	6	22	22	15	23	58
2. Lower Place Car Park, Newhaven	26	1	11	0	0	30
3. Multi Story Car Park, Dacre Road Car Park	32	1	10	0	1	33
4. Former Grays Infant School, Western Road, Newhaven	6	13	19	9	22	47
5. Plots 50 & 55 Westdene Avenue, Harbour Heights, Newhaven	4	13	14	22	20	59
6. Plots 44-46 Land south-west of Wilmington Road, Harbour Heights, Newhaven	5	10	17	23	24	60
7. Fire Station, Fort Road, Newhaven	40	3	35	2	15	77
8. Police Station, South Road, Newhaven	55	1	20	3	5	73
9. Land at Eastside, Beach Road, Newhaven	20	8	43	9	20	64
<i>answered question</i>						86
<i>skipped question</i>						8



Q2 What type of Housing development would you like to see on this site?

Answered: 86 Skipped: 8

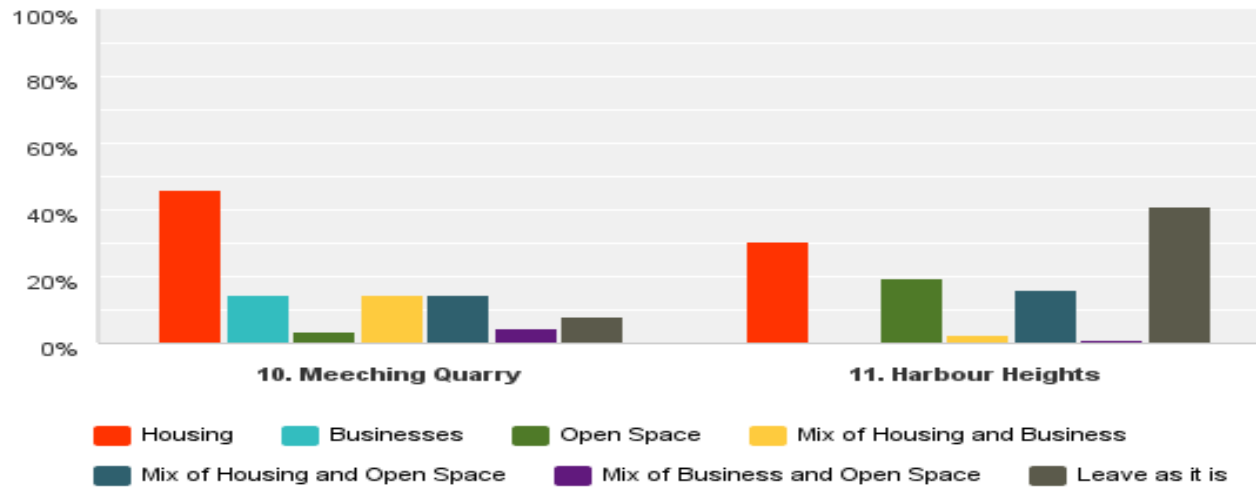


Question 3: What type of development would you like to see on this site?

Answer Options	Housing	Businesses	Open Space	Mix of Housing and Business	Mix of Housing and Open Space	Mix of Business and Open Space	Leave as it is	Response Count
10. Meeching Quarry	41	13	3	13	13	4	7	89
11. Harbour Heights	27	0	17	2	14	1	36	88
<i>answered question</i>								91
<i>skipped question</i>								3

Q3 What type of development would you like to see on this site?

Answered: 91 Skipped: 3



Question 4: What type of Housing development would you like to see on this site?

Answer Options	Flats	Bungalows	Terraced	Detached	Semi Detached	Response Count
10. Meeching Quarry	32	6	22	6	17	54
11. Harbour Heights	3	8	7	14	22	34
<i>answered question</i>						65
<i>skipped question</i>						29

Q4 What type of Housing development would you like to see on this site?

Answered: 65 Skipped: 29

