

Newhaven Neighbourhood Plan

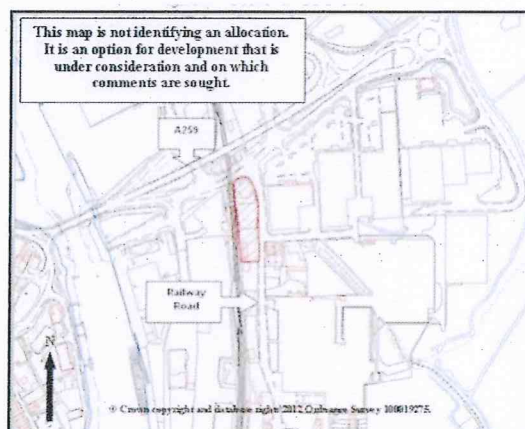


Topic Paper 3 Housing - Appendix 1

June 2014

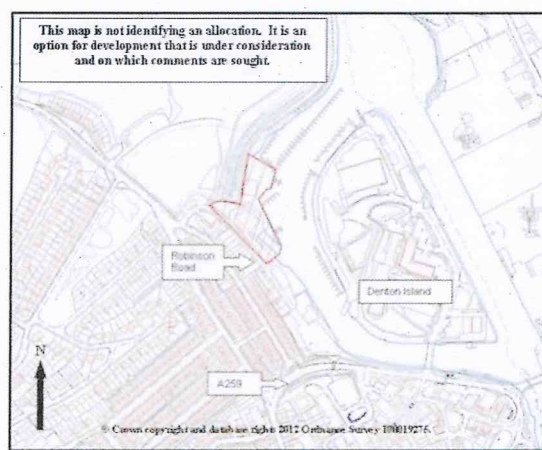
Site Reference 1 – Seahaven Caravans, Railway Road (map taken from Lewes District Council Local Plan Part 2)

Figure 13 – Seahaven Caravans, Railway Road, Newhaven



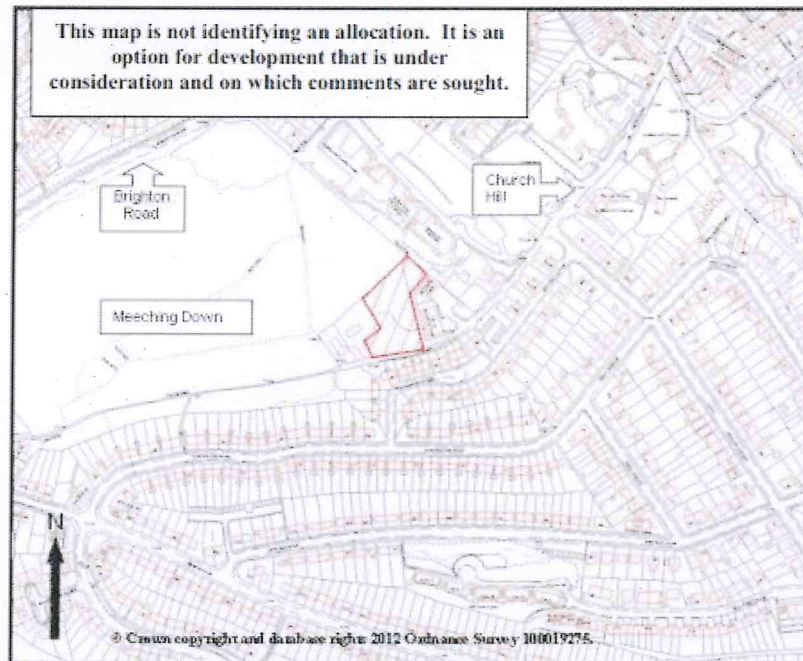
Site Reference 4 – the Old Shipyard, Robinson Road

Figure 16 – The Old Shipyard, Robinson Road, Newhaven



Site Reference 5 – Land to west of St Lukes Court

Figure 17 – Land to West of St Luke's Court



Site Reference 6 - taken from Lewes District Council Local Plan Part

Figure 31/32 – Land on South East Side of Hill Road (NH/A19) and Site 2 East Hill Road (NH/A20)

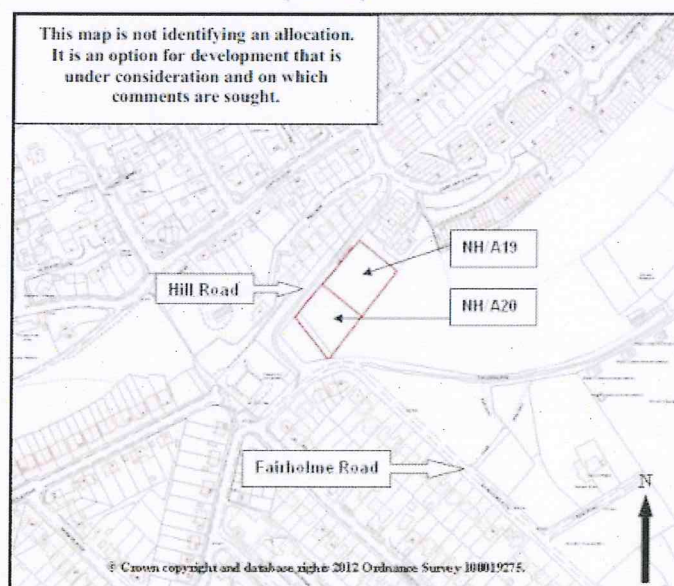
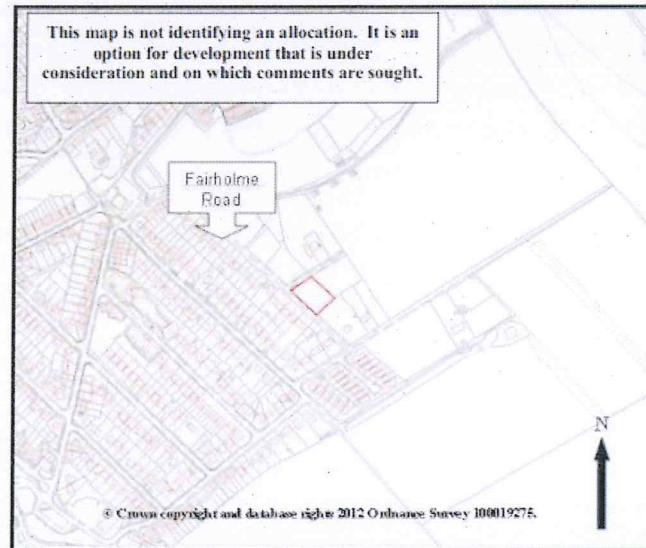
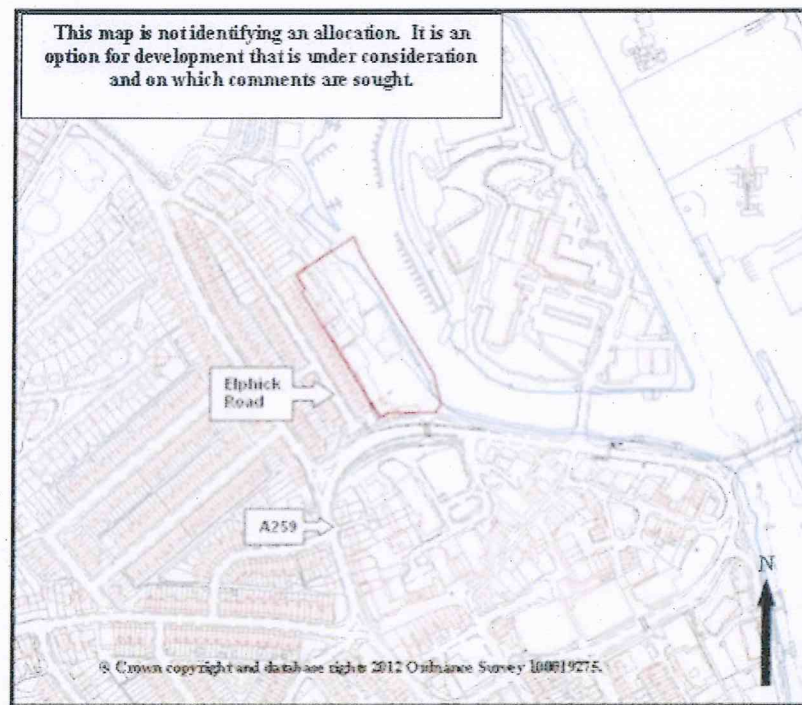


Figure 18 – Site 4 on Hill Road/Fairholme Road, Denton



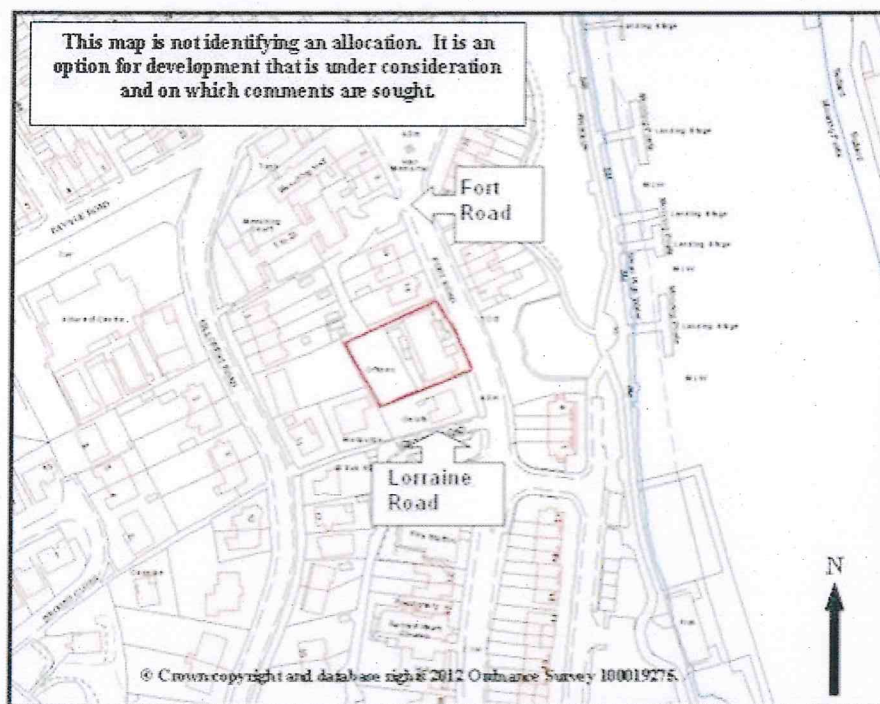
Site Reference 9 – Robinson Road Depot

Figure 21 – Robinson Road Depot



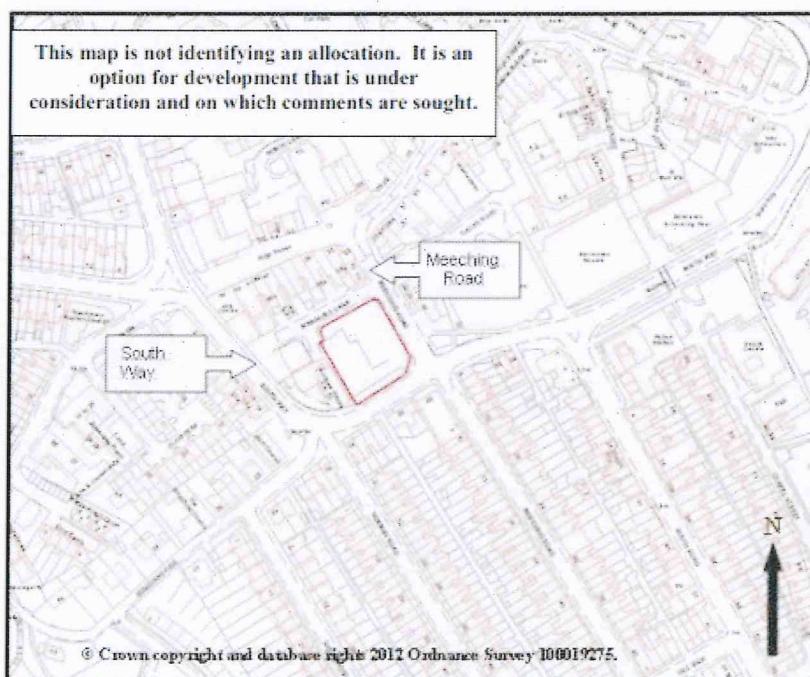
Site Reference 10 – Lewes District Council Offices, Fort Road

Figure 22 – LDC Offices, Fort Road, Newhaven



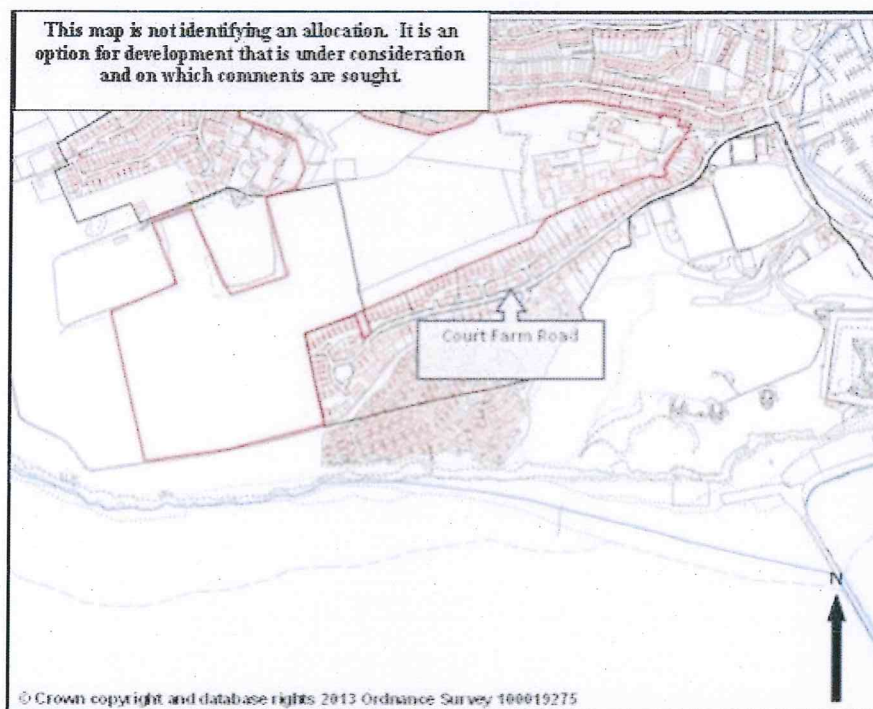
Site Reference 11 – Saxonholme Site, Meeching Road

Figure 23 – Former Saxonholme Site, Meeching Road



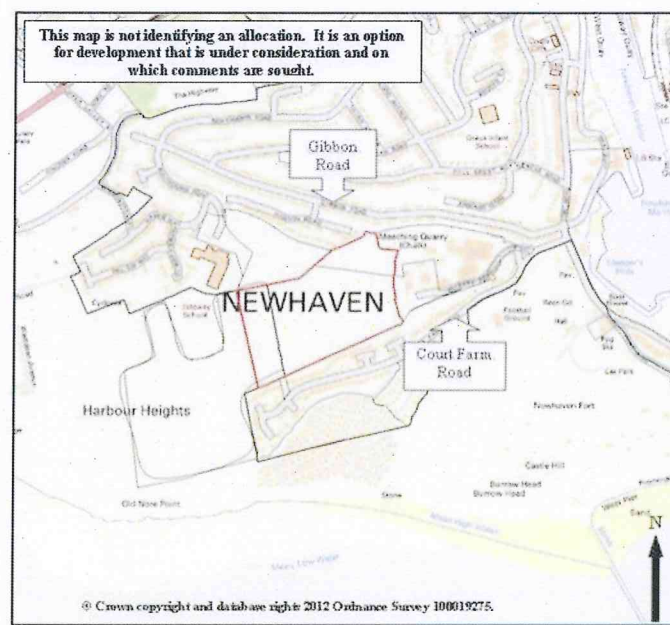
Site Reference 12 – Harbour Heights, Meeching Quarry and west of Meeching Quarry

Figure 24 – Land at Tideway School, Harbour Heights, Meeching Quarry and West of Meeching Quarry



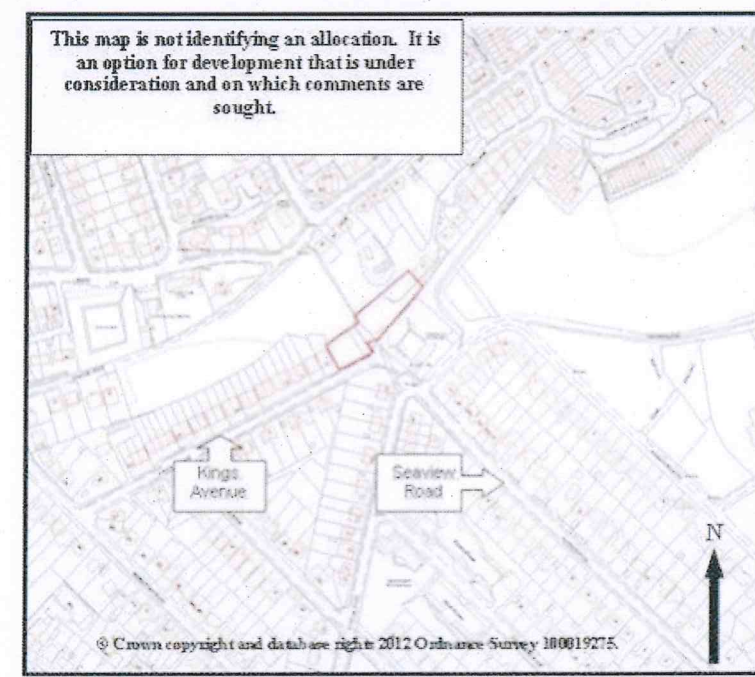
Site Reference 14 – West of Meeching Quarry

Figure 25 – Land West of Meeching Quarry, Newhaven



Site Refence 15 - Land at 15 Kings Avenue

Figure 27 – Land at Kings Avenue, Newhaven



Site Refence 19 – Land South west of 7 Park Drive Close (within South Downs Natinal Park (SDNP) therefore the SDNP Authority will need to consider if appropriate for allocation)